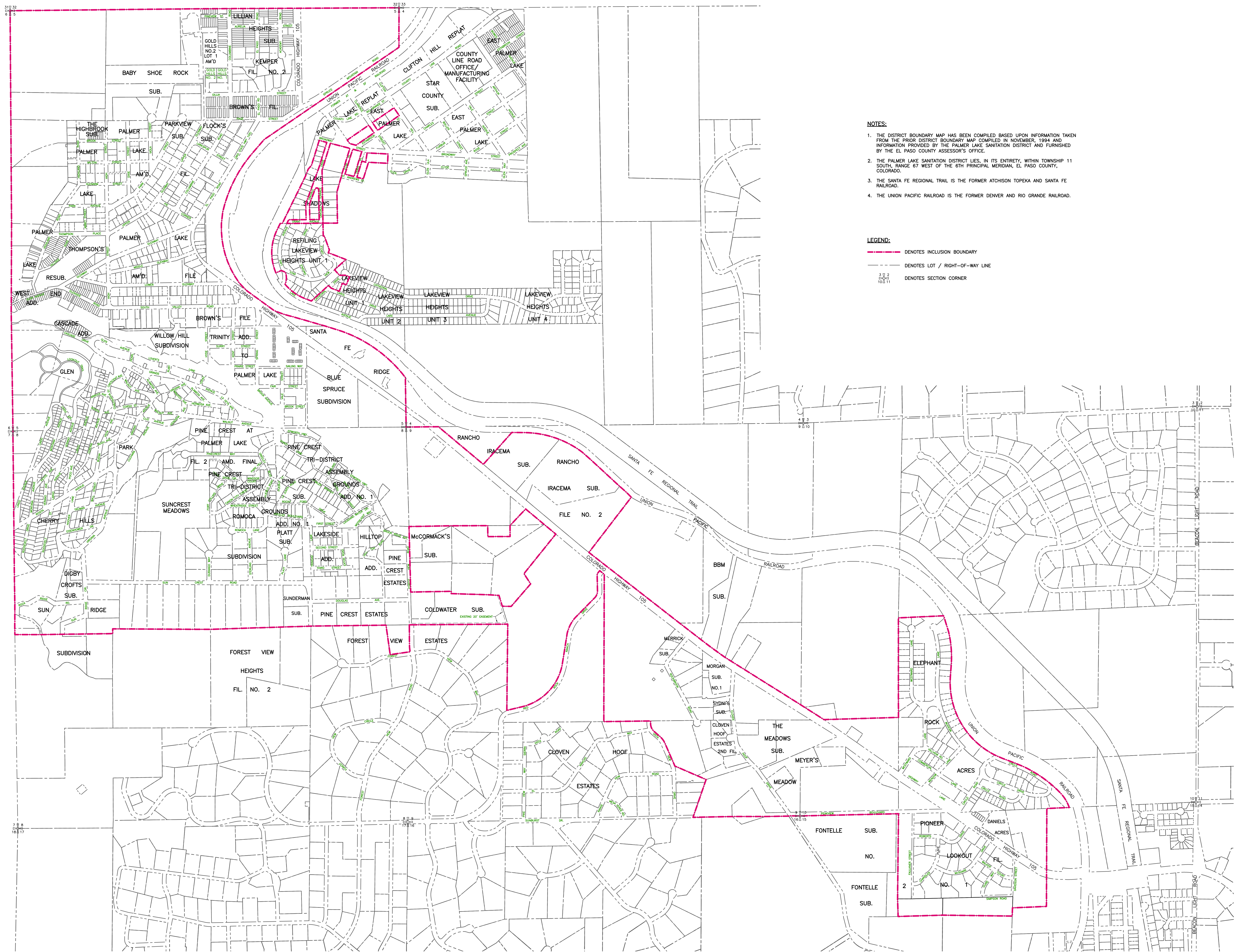
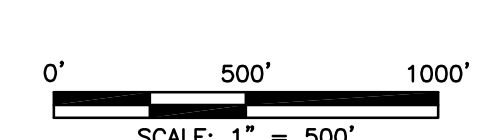



PALMER LAKE SANITATION DISTRICT DISTRICT BOUNDARY MAP



- NOTES:**
1. THE DISTRICT BOUNDARY MAP HAS BEEN COMPILED BASED UPON INFORMATION TAKEN FROM THE PRIOR DISTRICT BOUNDARY MAP COMPILED IN NOVEMBER, 1994 AND INFORMATION PROVIDED BY THE PALMER LAKE SANITATION DISTRICT AND FURNISHED BY THE EL PASO COUNTY ASSESSOR'S OFFICE.
 2. THE PALMER LAKE SANITATION DISTRICT LIES, IN ITS ENTIRETY, WITHIN TOWNSHIP 11 SOUTH, RANGE 67 WEST OF THE 6TH PRINCIPAL MERIDIAN, EL PASO COUNTY, COLORADO.
 3. THE SANTA FE REGIONAL TRAIL IS THE FORMER ATCHISON TOPEKA AND SANTA FE RAILROAD.
 4. THE UNION PACIFIC RAILROAD IS THE FORMER DENVER AND RIO GRANDE RAILROAD.

- LEGEND:**
- DENOTES INCLUSION BOUNDARY
 - - - DENOTES LOT / RIGHT-OF-WAY LINE
 - DENOTES SECTION CORNER



REVISIONS		
NO.	DATE	DESCRIPTION
1	4/3/08	Update Boundary for addition of Schedule 7105426054, 7105426053, 7105426052
2	11/20/09	Revise District Boundary Limits per PLSD Direction